


ENVIRONMENTAL AREAS

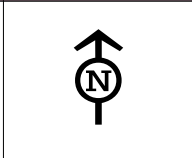
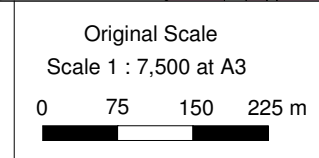
Commercial		Residential	
Industrial		Township	
Rural		Rural Res.	

	District Boundary		Area of Outstanding Landscape
	National Grid Infrastructure		Archaeological Site
	Designation K31/12		Historic Tree
	Designation		Heritage Item

All Legal Roads deemed to be designated. State Highway and Rail designations for identification purposes. Dimensions not accurate. Roads, rivers etc are deemed to be the same environmental area as that adjacent.



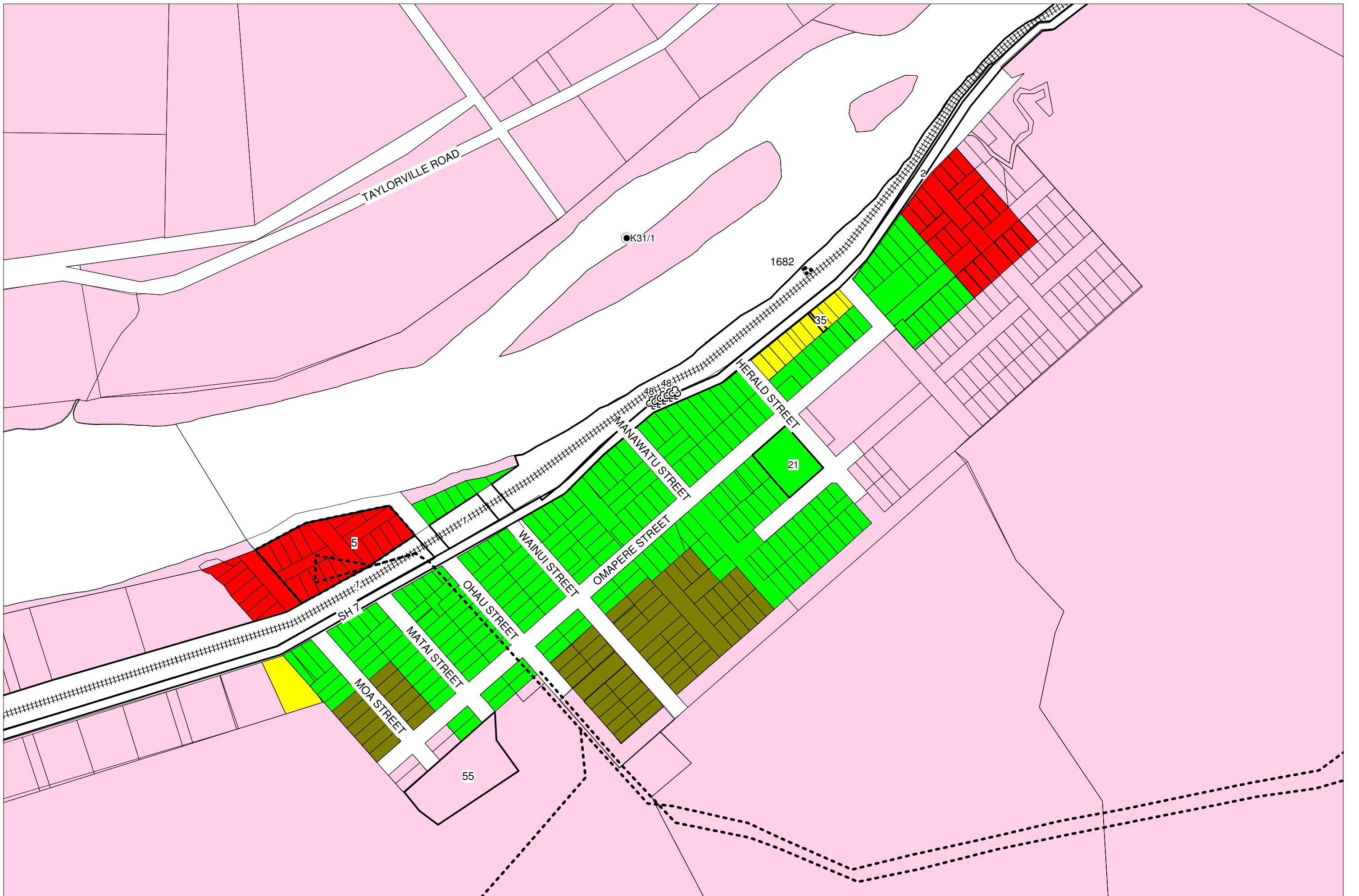
Original Scale
Scale 1 : 7,500 at A3



Cadastral information derived from Land Information New Zealand's Digital Cadastral Database (DCDB).
Crown Copyright Reserved.



OMOTO & KAIATA
Map No. 40
Date: October 1999

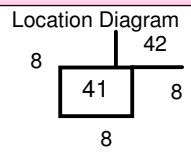


ENVIRONMENTAL AREAS

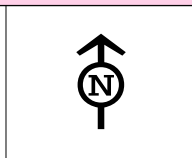
Commercial	Residential
Industrial	Township
Rural	Rural Res.

- District Boundary
 - National Grid
 - Infrastructure
 12 Designation
 K31/12 ● Archaeological Site

104 Historic Tree
 5006 Heritage Item



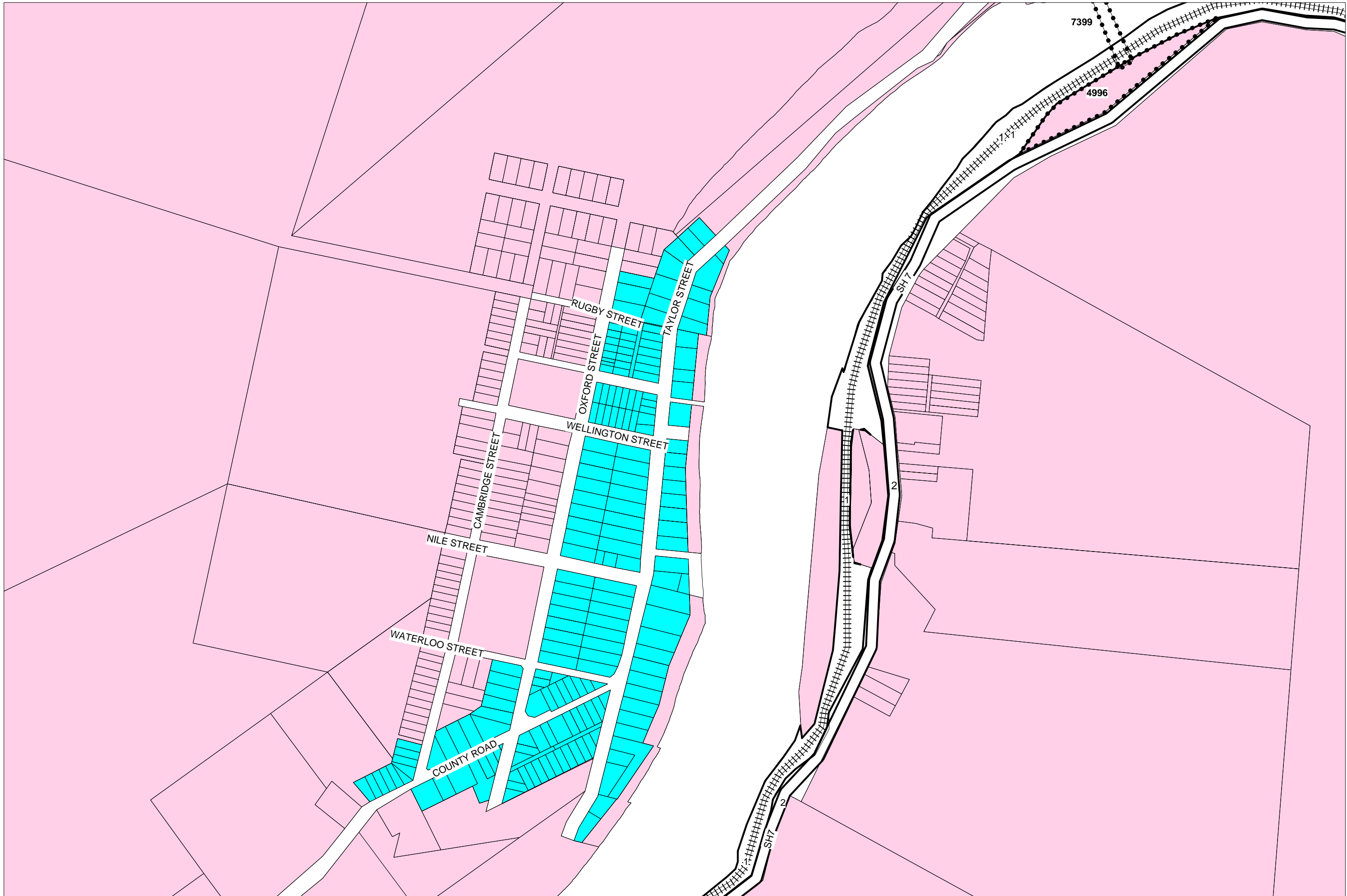
Original Scale
 Scale 1 : 6,000 at A3
 0 60 120 180 m



Cadastral information derived from Land Information New Zealand's Digital Cadastral Database (DCDB).
 Crown Copyright Reserved.



DOBSON
 Date: October 1999
 Map No. 41

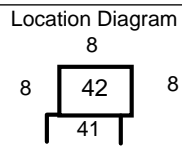


ENVIRONMENTAL AREAS


Commercial		Residential	
Industrial		Township	
Rural		Rural Res.	

	District Boundary
	Designation
	K31/12

	Area of Outstanding Landscape		Historic Tree
	Archaeological Site		Heritage Item



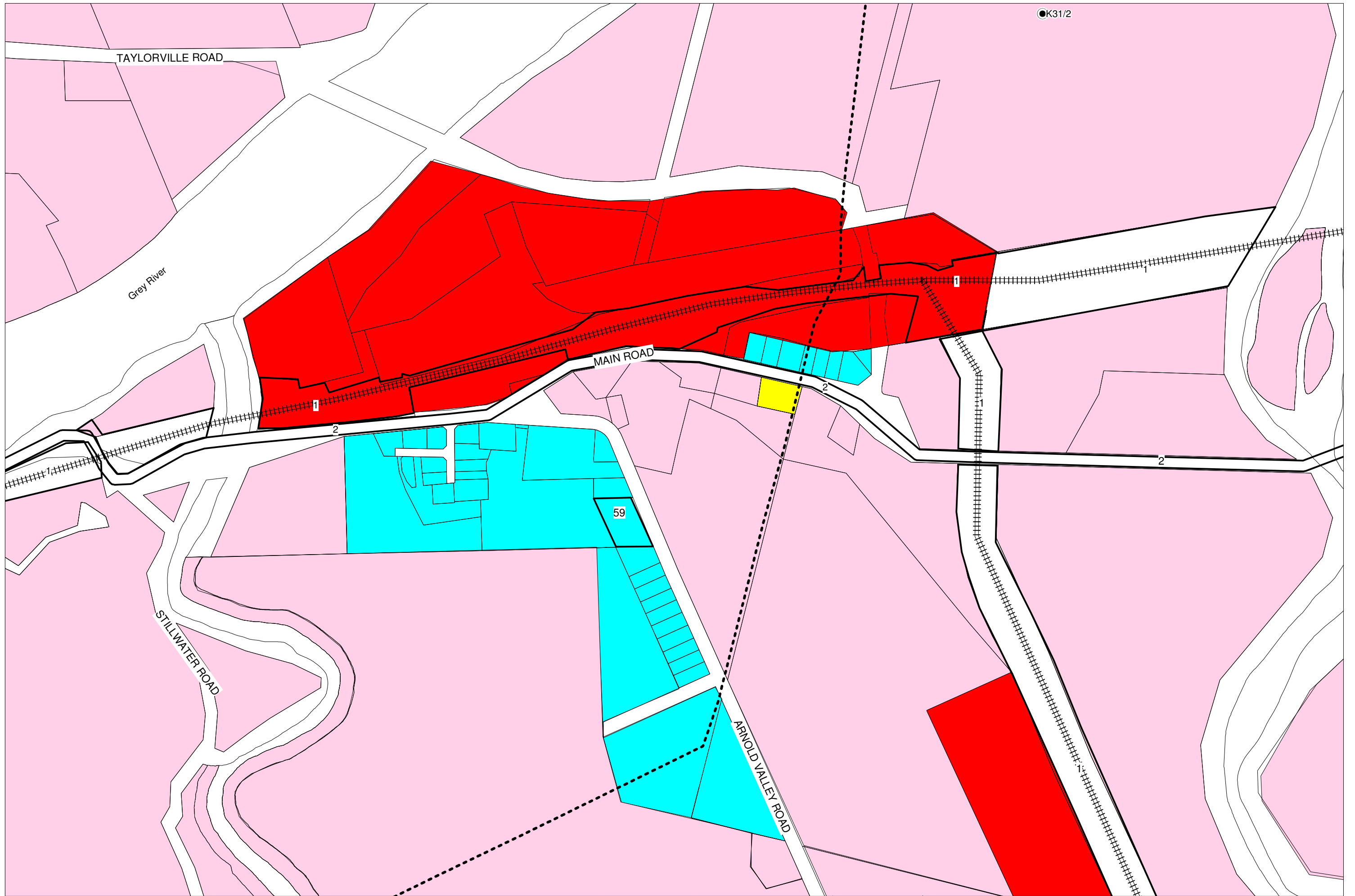
Original Scale
Scale 1 : 5,000 at A3



Cadastral information derived from Land Information New Zealand's Digital Cadastral Database (DCDB).
Crown Copyright Reserved.



TAYLORVILLE Map No. 42
Date: October 1999



●K31/2

TAYLORVILLE ROAD

Grey River

MAIN ROAD

STILLWATER ROAD

ARNOLD VALLEY ROAD

ENVIRONMENTAL AREAS

Commercial		Residential	
Industrial		Township	
Rural		Rural Res.	

District Boundary

National Grid Infrastructure

Designation

K31/2

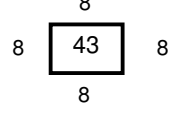
Area of Outstanding Landscape

Historic Tree

5006 Heritage Item


All Legal Roads deemed to be designated. State Highway and Rail designations for identification purposes. Dimensions not accurate. Roads, rivers etc are deemed to be the same environmental area as that adjacent.

Location Diagram



Original Scale

Scale 1 : 5,000 at A3



Cadastral information derived from Land Information New Zealand's Digital Cadastral Database (DCDB). Crown Copyright Reserved.



STILLWATER Map No.

Date: October 1999

43