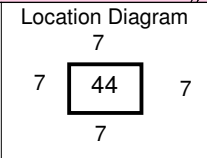


**ENVIRONMENTAL AREAS**

- |            |  |             |  |
|------------|--|-------------|--|
| Commercial |  | Residential |  |
| Industrial |  | Township    |  |
| Rural      |  | Rural Res.  |  |

- District Boundary
  - National Grid Infrastructure
  - Designation
  - Archaeological Site
- All Legal Roads deemed to be designated. State Highway and Rail designations for identification purposes. Dimensions not accurate. Roads, rivers etc are deemed to be the same environmental area as that adjacent.

- 104 Historic Tree
- 5006 Heritage Item

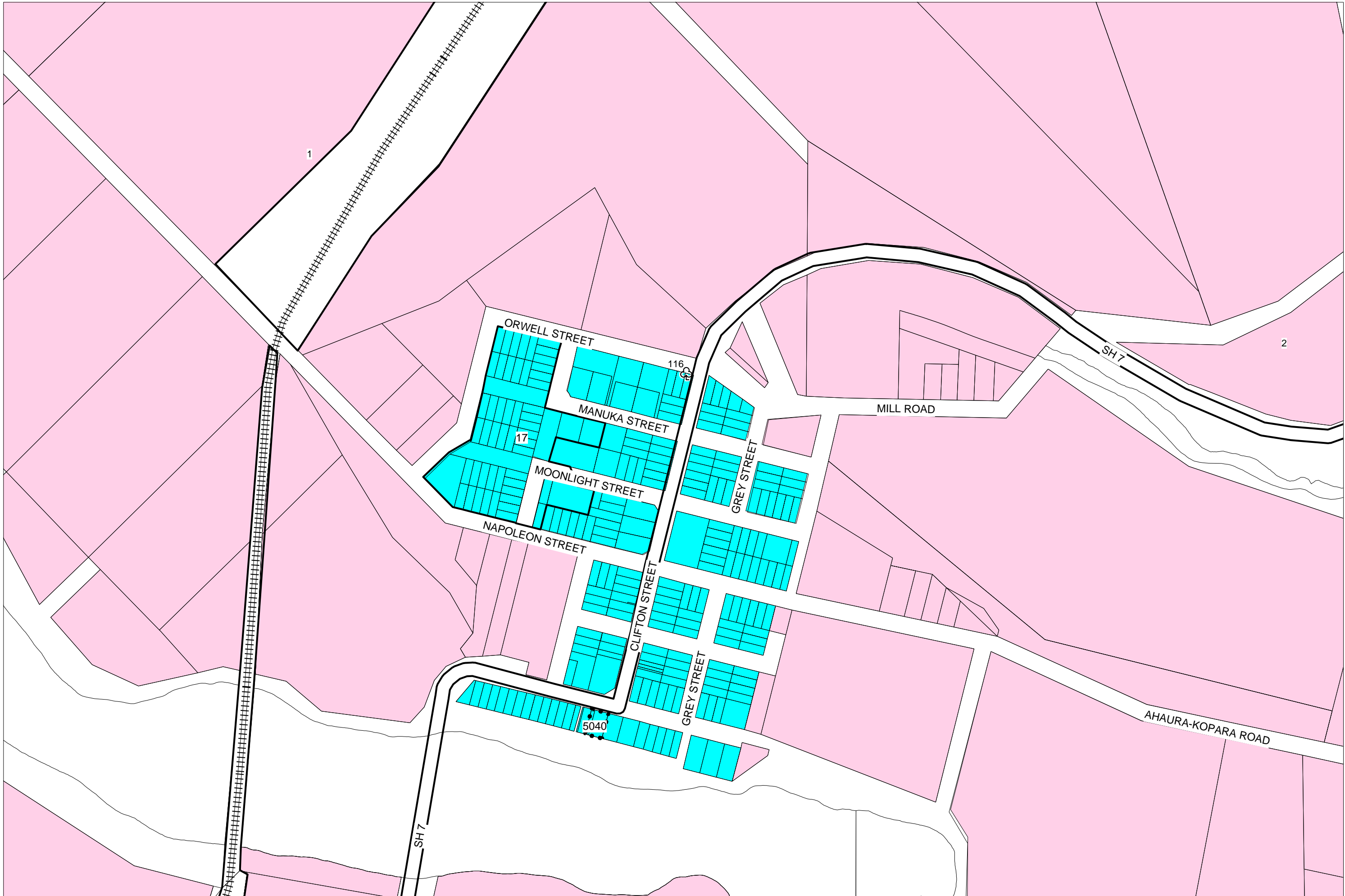


Original Scale  
Scale 1 : 6,000 at A3



Cadastral information derived from Land Information New Zealand's Digital Cadastral Database (DCDB).  
Crown Copyright Reserved.



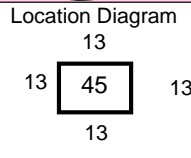


**ENVIRONMENTAL AREAS**


Commercial		Residential	
Industrial		Township	
Rural		Rural Res.	

	District Boundary		Area of Outstanding Landscape
	Designation		Archaeological Site
All Legal Roads deemed to be designated. State Highway and Rail designations for identification purposes. Dimensions not accurate. Roads, rivers etc are deemed to be the same environmental area as that adjacent.			

	104 Historic Tree
	5006 Heritage Item



Original Scale  
Scale 1 : 6,000 at A3

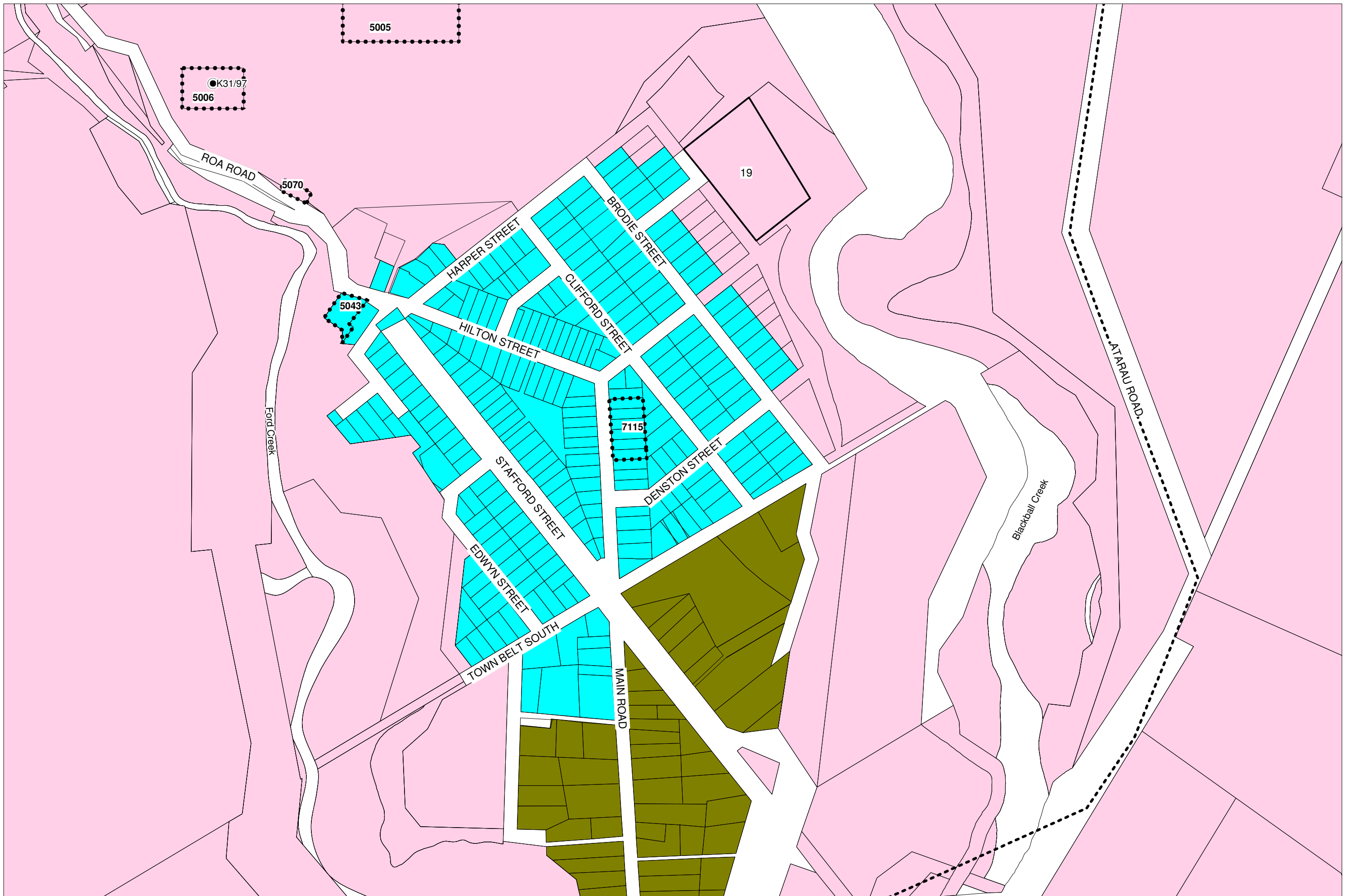


Cadastral information derived from Land Information New Zealand's Digital Cadastral Database (DCDB).  
Crown Copyright Reserved.



AHAURA  
Date: October 1999

Map No.  
**45**



**ENVIRONMENTAL AREAS**

Commercial		Residential	
Industrial		Township	
Rural		Rural Res.	

District Boundary  
 National Grid Infrastructure

Area of Outstanding Landscape

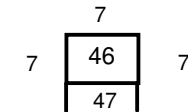
Designation

K31/12  
 Archaeological Site

104 Historic Tree  
 5006 Heritage Item


All Legal Roads deemed to be designated. State Highway and Rail designations for identification purposes. Dimensions not accurate. Roads, rivers etc are deemed to be the same environmental area as that adjacent.

**Location Diagram**



Original Scale

Scale 1 : 5,000 at A3

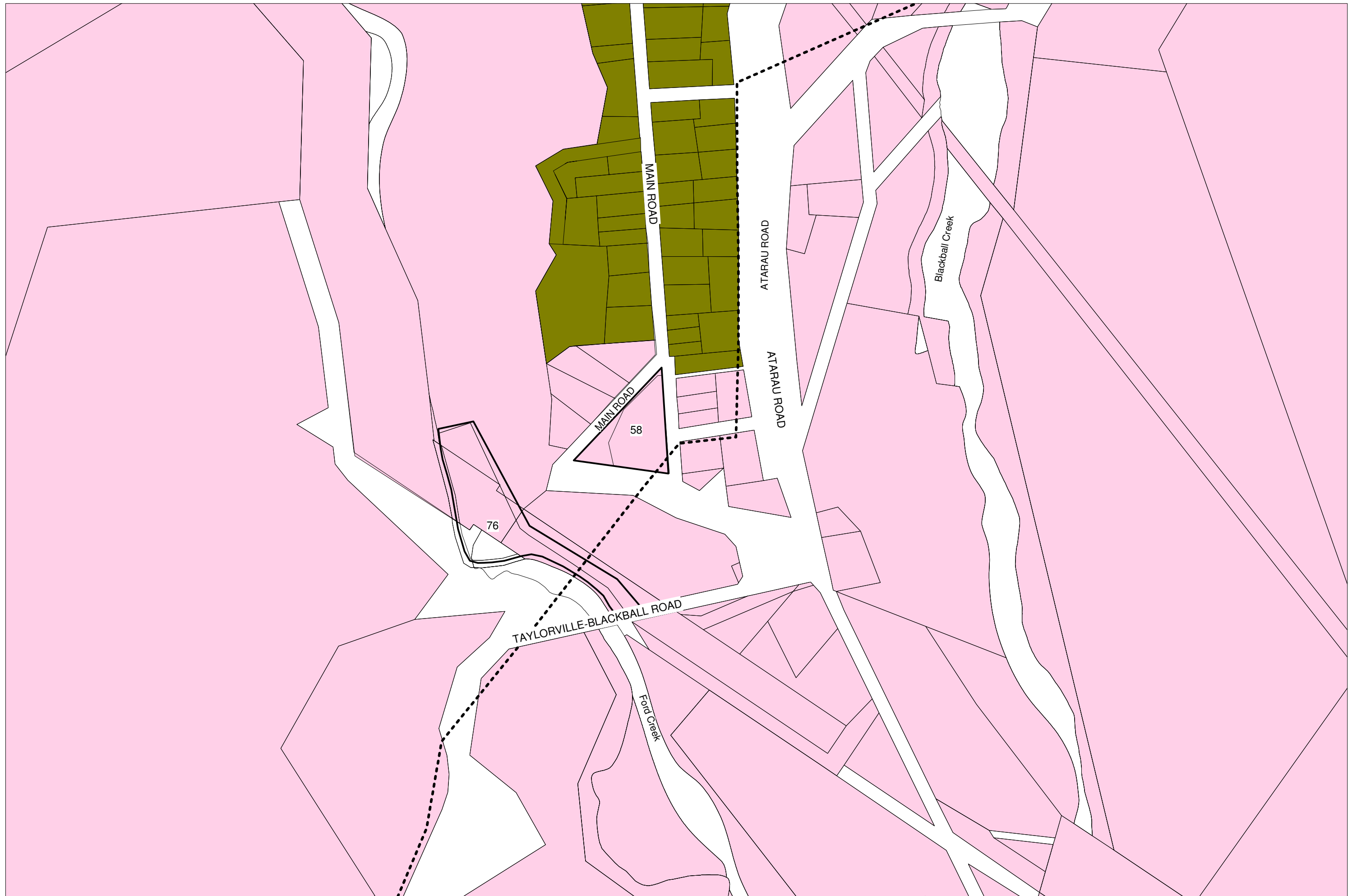


Cadastral information derived from Land Information New Zealand's Digital Cadastral Database (DCDB). Crown Copyright Reserved.



BLACKBALL Map No.

Date: October 1999 **46**



**ENVIRONMENTAL AREAS**

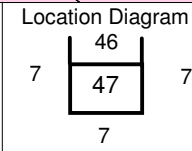
Commercial		Residential	
Industrial		Township	
Rural		Rural Res.	

- District Boundary
- National Grid Infrastructure

- Designation
- Archaeological Site

All Legal Roads deemed to be designated. State Highway and Rail designations for identification purposes. Dimensions not accurate. Roads, rivers etc are deemed to be the same environmental area as that adjacent.

- 104 Historic Tree
- 5006 Heritage Item



Original Scale  
Scale 1 : 5,000 at A3



Cadastral information derived from Land Information New Zealand's Digital Cadastral Database (DCDB).  
Crown Copyright Reserved.





Buller District



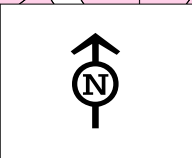
**ENVIRONMENTAL AREAS**

Commercial	Residential
Industrial	Township
Rural	Rural Res.

District Boundary  
 Designation  
 Area of Outstanding Landscape  
 Limited Access Road  
All Legal Roads deemed to be designated. State Highway and Rail designations for identification purposes. Dimensions not accurate. Roads, rivers etc are deemed to be the same environmental area as that adjacent.

Historic Tree  
 Archaeological Site  
 Heritage Item

Original Scale  
 Scale 1 : 5,000 at A3



Cadastral information derived from Land Information New Zealand's Digital Cadastral Database (DCDB).  
 Crown Copyright Reserved.



**PUNAKAIKI, NELSON CREEK, CAMERONS**  
 Date: October 1999  
 Map No. 51, 52 & 53